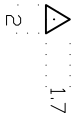


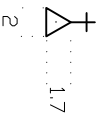
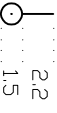
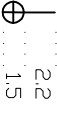

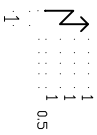
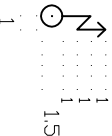
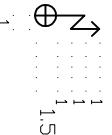
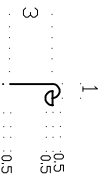
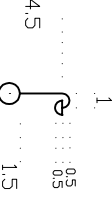
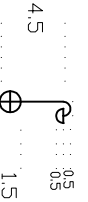
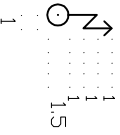
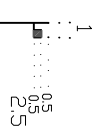
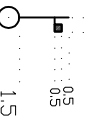
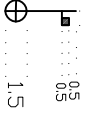
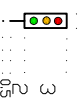
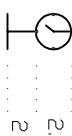



# KARTOGRAFSKI ZNAKOV I

prof. A. Slavicek

11

Program br. 4

<p>30</p> <p>60</p> <p>Trigonometar</p> <p>2.5</p> 	<p>Poligon</p>  <p>2</p>	<p>Reper</p>  <p>1.6</p>	<p>Visoka točka</p>  <p>1.7</p> <p>2</p>
<p>Betonski stup</p>  <p>2.2</p> <p>1.5</p>	<p>Zeljezni stup</p>  <p>2.2</p> <p>1.5</p>	<p>Drveni stup</p>  <p>3</p>	<p>Drveni el. stup</p>  <p>1</p> <p>1</p> <p>1</p> <p>0.5</p>
<p>Betonski el. stup</p>  <p>1</p> <p>1</p> <p>1</p> <p>1.5</p>	<p>Zeljezni el. stup</p>  <p>1</p> <p>1</p> <p>1</p> <p>1.5</p>	<p>Drveni st. j. rasvjete</p>  <p>1</p> <p>0.5</p> <p>0.5</p> <p>3</p>	<p>Betonski st. j. rasvjete</p>  <p>1</p> <p>0.5</p> <p>0.5</p> <p>4.5</p> <p>1.5</p>
<p>Zeljezni st. j. rasvjete</p>  <p>1</p> <p>0.5</p> <p>0.5</p> <p>4.5</p> <p>1.5</p>	<p>Trans. stup</p>  <p>1</p> <p>1</p> <p>1</p> <p>1.5</p>	<p>Drveni tel. stup</p>  <p>1</p> <p>0.5</p> <p>0.5</p> <p>2.5</p>	<p>Betonski tel. stup</p>  <p>1</p> <p>0.5</p> <p>0.5</p> <p>1.5</p>
<p>Zelj. tel. stup</p>  <p>1</p> <p>0.5</p> <p>0.5</p> <p>1.5</p>	<p>Semafor</p>  <p>1</p> <p>3</p> <p>0.5</p>	<p>Javni sat</p>  <p>2.5</p> <p>2</p>	<p>Taloznica</p>  <p>2</p>

10

4

Sk. god. 20\_\_./\_\_.

30

10

4

Izradio: Ime i prezime

16

16